



The Fête de la Musique takes place in the heart of the city-center of Dudelange.

### Arrival & departure

Please note that due to the number of visitors, there will only be limited parking around the festival. Here are your different options to get to the Fête de la Musique:

#### **Public Transport**

We highly recommend using public transport as parking will be limited in Dudelange and the surroundings. Public transport in Luxembourg is free throughout the whole country and for all different modes of transport such as busses, trams and trains. The best way to reach Dudelange by public transport is by train & bus. Plan your trip and find the fastest connections via [Mobiliteit.lu](https://www.mobilitait.lu).

#### + **Shuttle**

The **P&R shuttle** will pick you up at the Cactus Bettembourg parking, at the industrial zone Wolser B, as well as at LNS and will drive you to Jean-Fohrmann-square. The P&R shuttle **runs every 30 minutes** and is **free of charge**. First trip at 6 pm. Returns every half hour starting at 6.15 pm. Last trip from Jean-Fohrmann-square at 3.15 am.

#### **Cactus Bettembourg | Departure:**

18.00 | 18.30 | 19.00 | 19.30 | 20.00 | 20.30 | 21.00 | 21.30 | 22.00 | 22.30 | 23.00 |  
23.30 | 00.00 | 00.30 | 01.00 | 01.30 | 02.00 | 02.30 | 03.00

#### **P&R Wolser B | Departure:**

18.05 | 18.35 | 19.05 | 19.35 | 20.05 | 20.35 | 21.05 | 21.35 | 22.05 | 22.35 | 23.05 |  
23.35 | 00.05 | 00.35 | 01.05 | 01.35 | 02.05 | 02.35 | 03.05

#### **LNS | Departure:**

18.10 | 18.40 | 19.10 | 19.40 | 20.10 | 20.40 | 21.10 | 21.40 | 22.10 | 22.40 | 23.10 |  
23.40 | 00.10 | 00.40 | 01.10 | 01.40 | 02.10 | 02.40 | 03.10

#### **Rue Karl Marx | Departure:**















18.15 | 18.45 | 19.15 | 19.45 | 20.15 | 20.45 | 21.15 | 21.45 | 22.15 | 22.45 | 23.15 |  
23.45 | 00.15 | 00.45 | 01.15 | 01.45 | 02.15 | 02.45 | 03.15

## **City Bus – Stops in Dudelange**

The **free City Bus** runs every half hour from 6.00 pm to 3.00 am. The departure minutes per hour are shown in brackets.

-  Rue Karl Marx (00 | 30)
-  Kräizbiërg (03 | 33)
-  Pullewee (05 | 35)
-  Bierenger Barrière (08 | 38)
-  Rue des Lamineurs (11 | 41)
-  Route de Noertzange (14 | 44)
-  Route de Kayl (17 | 47)
-  Rue Aloyse Kayser (20 | 50)
-  Parking LNB Annexe Alliance (23 | 53)
-  Parking Aciérie / Skatepark (25 | 55)

## **Parking for visitors**

-   Wolser B (Zone industrielle Wolser)
-   LNS
-   Cactus
  
-  Aciérie (Route de Thionville | Skatepark)
-  Place Fohrmann I + II (Route de Thionville)
-  *Am Duerf* (underground – approach via rue de l'Étang)
-  Centre culturel opderschmelz / CNA (Rue du Centenaire)
-  Gare Dudelange-Ville
-  Boulodrome | Stade Amadéo Barozzi (Rue Reiteschkopp)
-  Cimetière (Route de Bettembourg)
-  LNB Annexe Alliance (Rue Reiteschkopp)

## **By bike or motorbike**

There's a bicycle and motorbike parking space at the *Schwaarze Wee*, just next to the Town Hall.

## **PMR**

Fête de la Musique is mostly barrier-free and has good wheelchair access. Please note that there are also dedicated parking areas. Please bring all relevant papers to get access. Our safety personnel will help find a good spot for you to follow the show.

## **Public toilets**

On the map you can find different public toilets all around the festival.

## Merchandise

You can find the official merchandise stand at the Town Hall square.

## Lost & Found

Please deliver all found items over at the CGDIS stations | containers.

## Free water stations

There are several stations where you can refill your water bottles for free. Please remember to bring a reusable water bottle, since bottles will not be provided. You can find the stations here:

- 23, av. Grande-Duchesse Charlotte
- Town Hall square
- Next to the church

## Wristbands for children & free earplugs

- Container of the CGDIS - Town Hall square
- Festival Shop - Town Hall square
- Container of the CGDIS – Next to the church

